doi:10.1038/nature21708

Capacity shortfalls hinder the performance of marine protected areas globally

David A. Gill[1,2]†, Michael B. Mascia[3], Gabby N. Ahmadia[4], Louise Glew[4], Sarah E. Lester[5], Megan Barnes[6,7], Ian Craigie[8], Emily S. Darling[9], Christopher M. Free[10], Jonas Geldmann[11,12], Susie Holst[13], Olaf P. Jensen[10], Alan T. White[14], Xavier Basurto[15], Lauren Coad[16,17], Ruth D. Gates[18], Greg Guannel[19], Peter J. Mumby[20], Hannah Thomas[21], Sarah Whitmee[22], Stephen Woodley[23] & Helen E. Fox[4,24]

Marine protected areas (MPAs) are increasingly being used globally to conserve marine resources. However, whether many MPAs are being effectively and equitably managed, and how MPA management influences substantive outcomes remain unknown. We developed a global database of management and fish population data (433 and 218 MPAs, respectively) to assess: MPA management processes; the effects of MPAs on fish populations; and relationships between management processes and ecological effects. Here we report that many MPAs failed to meet thresholds for effective and equitable management processes, with widespread shortfalls in staff and financial resources. Although 71% of MPAs positively influenced fish populations, these conservation impacts were highly variable. Staff and budget capacity were the strongest predictors of conservation impact: MPAs with adequate staff capacity had ecological effects 2.9 times greater than MPAs with inadequate capacity. Thus, continued global expansion of MPAs without adequate investment in human and financial capacity is likely to lead to sub-optimal conservation outcomes.

Awareness of human impacts upon global marine biodiversity has spurred the largest expansion in the number and coverage of marine protected areas (MPAs) in history[1,2]. As part of the 2011 Convention on Biological Diversity (CBD) Aichi Targets, 193 countries agreed to "effectively and equitably" manage 10% of coastal and marine areas within marine protected areas and "other effective area-based conservation measures" by 2020 (ref. 3). A 10% conservation target for MPAs has also been included within Goal 14 of the United Nations Sustainable Development Goals (SDGs)[4]. Yet despite recent advances towards these coverage targets (currently 4.1% (ref. 2)), the efficacy and equity of many MPAs remain uncertain[2]; evidence suggests that MPAs often fail to deliver positive social and ecological outcomes[5–7].

It is assumed that MPAs that are effectively regulated and actively managed through equitable and inclusive decision-making approaches are more likely to meet ecological and social goals than those that are merely legislated on paper ('paper parks') and those with exclusionary decision-making[8–10]. However, research linking the efficacy and equity of MPA management processes to conservation outcomes lies mostly in theory and select local-scale case studies[11]. This is largely due to a lack of a globally representative dataset on MPA management[12] and lack of counterfactuals to infer conservation outcomes in the absence of MPAs[13,14].

We constructed a global database of management and ecological data from 433 and 218 MPAs, respectively, to document and examine linkages between MPA management processes and conservation outcomes. Our dataset included MPAs from every tropical and temperate ocean basin, ranging in size from 0.006 to 989,836 km^2, and spans diverse social, political and biophysical contexts. First, to assess the efficacy and equity of MPA management processes, we drew on empirically supported governance and management theories[10,15–17] (Supplementary Table 1 and Extended Data Fig. 1) to identify key management process indicators from 433 MPAs. We extracted data on these indicators from three widely applied survey instruments (Supplementary Table 2) that provided qualitative, Likert-scaled scores on questions posed to MPA stakeholders concerning MPA management activities and capacities[18]. From these, we defined binary thresholds for effective management based on the scoring criteria and alignment with social theory (Supplementary Tables 1 and 3). Second, to measure ecological impacts ($n = 218$ MPAs), we compiled MPA outcome data extracted from published studies[5] ($n = 40$ MPAs) and transect- or site-level observations from unpublished regional and global datasets (Supplementary Table 2 and Extended Data Fig. 2; $n = 178$ MPAs). For the unpublished ecological data, we calculated logged response ratios (lnRR): the natural logarithm of the ratio of mean fish biomass per unit area inside an MPA site relative to mean fish biomass in a statistically matched control site (that is, pre-establishment and/or outside MPA; Methods). Finally, we investigated the relationship between management processes and ecological impacts in 62 MPAs where both management and ecological data were available. We used random forest and linear mixed-effects models to identify important management predictors of ecological

[1]National Socio-Environmental Synthesis Center (SESYNC), Annapolis, Maryland 21401, USA. [2]Luc Hoffmann Institute, World Wildlife Fund International, 1196 Gland, Switzerland. [3]Moore Center for Science, Conservation International, Arlington, Virginia 22202, USA. [4]World Wildlife Fund US, Washington DC 20037, USA. [5]Department of Geography, Florida State University, Florida 32306, USA. [6]Centre for Biodiversity and Conservation Science, University of Queensland, St Lucia Campus, Brisbane, Queensland 4072, Australia. [7]Department of Natural Resources and Environmental Management, University of Hawaii, Honolulu HI 96822, USA. [8]ARC Centre of Excellence for Coral Reef Studies, James Cook University, Townsville, Queensland 4811, Australia. [9]Wildlife Conservation Society, Bronx, New York 10460, USA. [10]Department of Marine & Coastal Sciences, Rutgers University, New Brunswick, New Jersey 08901, USA. [11]Conservation Science Group, Department of Zoology, University of Cambridge, Downing Street, Cambridge CB2 3EJ, UK. [12]Center for Macroecology, Evolution and Climate, Natural History Museum of Denmark, University of Copenhagen, Universitetsparken 15, DK-2100 Copenhagen E, Denmark. [13]NOAA Coral Reef Conservation Program, Silver Spring, Maryland 20910, USA. [14]Indo-Pacific Division, The Nature Conservancy, Honolulu, Hawaii 96817, USA. [15]Nicholas School of the Environment, Duke University, Beaufort, North Carolina 28516, USA. [16]Environmental Change Institute, University of Oxford, South Parks Road, Oxford OX1 3QY, UK. [17]Centre for International Forestry Research, Bogor (Barat) 16115, Indonesia. [18]Hawaii Institute of Marine Biology, University of Hawaii at Manoa, Hawaii 96744, USA. [19]The Natural Capital Project, Stanford University, 371 Serra Mall, Stanford, California 94305-5020, USA. [20]Marine Spatial Ecology Lab, School of Biological Sciences and ARC Centre of Excellence for Coral Reef Studies, The University of Queensland, St Lucia Campus, Brisbane, Queensland 4072, Australia. [21]UNEP – World Conservation Monitoring Centre, Cambridge CB3 0DL, UK. [22]CBER – University College London, London WC1E 6BT, UK. [23]WCPA-SSC Joint Task Force on Biodiversity and Protected Areas, International Union for the Conservation of Nature (IUCN), Quebec J9B 1T3, Canada. [24]National Geographic Society, Washington DC 20036, USA. †Present addresses: Moore Center for Science, Conservation International, Arlington, Virginia 22202, USA; George Mason University, Fairfax, Virginia 22030, USA.

© 2017 Macmillan Publishers Limited, part of Springer Nature. All rights reserved.

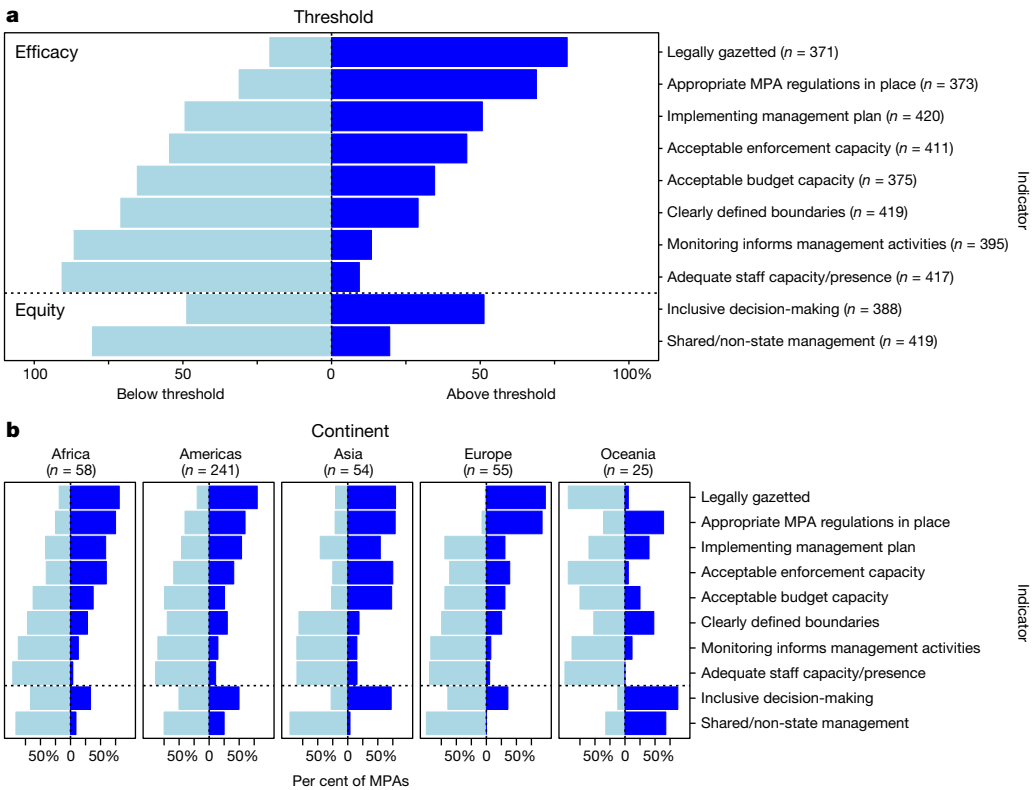

Figure 1 | Per cent of MPAs exceeding or falling below threshold values for indicators of effective and equitable management processes. **a**, **b**, Values shown for all MPAs ($n = 433$ MPAs) (**a**) and by continent (**b**). Dark blue bars (right) indicate the proportion of MPAs with scores at or above the threshold value, light blue bars (left) indicate the proportion below the threshold. Details on indicators, scores and threshold values in Supplementary Tables 1 and 3.

outcomes, while accounting for other factors known to impact fish responses to protection (for example, MPA age and size[7,19,20]; Methods and Supplementary Information).

MPA management processes

MPA management processes varied widely, with many of the 433 MPAs failing to meet thresholds for effective management (Fig. 1a). While the majority of MPAs were legally gazetted (79%) and had appropriate regulations regarding resource use (69%), very few MPAs (13%) reportedly used results from scientific monitoring (biological, social or management) to inform management. Many also reported limited capacity, with 65% of MPAs reporting that their budget was inadequate for basic management needs and 91% stating that staff capacity (sufficient (on-site) staff capacity/numbers) was inadequate or below optimum.

Most MPAs were state-managed (80%), with the remaining either co-managed or managed by non-state actors (for example, NGOs, local communities; Fig. 1a). Inclusive decision-making arrangements were reported in 51% of MPAs and were more common in shared/non-state-managed MPAs than those managed solely by state agencies ($P < 0.001$; Extended Data Fig. 3).

Management processes were largely consistent across geographic contexts (Fig. 1b). In Oceania, however, devolved and inclusive management was more common and relatively few MPAs were legally gazetted. Where data were available for all indicators (excluding non-state management; $n = 277$ MPAs), only 21% of MPAs met more than half of the nine thresholds, and only five MPAs (2%) met all nine thresholds (Supplementary Table 7). Twenty-two MPAs (8%) failed to meet any of the threshold levels for effective and equitable management.

MPA ecological outcomes

MPAs on average had positive, but variable, impacts on fish populations. We observed positive responses to protection in 71% of the 218 MPAs with fish biomass data. On average, fish biomass was 1.6 times higher in MPAs than in matched non-MPA areas (average $\ln RR = 0.47 + 0.96$ s.d.). Positive responses were observed across almost all geographies and habitats (Fig. 2), consistent with other analyses[5,20]. Response ratios varied marginally by latitudinal zone ($F = 2.963$, $P = 0.087$; Fig. 2b) and significantly among habitats ($F = 6.403$, $P < 0.001$; Fig. 2c) and continental regions ($F = 5.284$, $P < 0.001$; Fig. 2d). MPAs or MPA zones where all fishing was prohibited (no-take) had higher response ratios than MPAs/zones where fishing was permitted (multi-use) by almost twofold ($t = 2.24$, $P = 0.026$; Extended Data Fig. 4). Nonetheless, on average, we observed positive response ratios in both multi-use MPAs and MPA zones that prohibited fishing. Responses in prohibited fishing areas were lower than in some previous studies (for example, 82% increase in fish biomass in our study versus 387% reported elsewhere[5]), probably owing, in part, to the statistical matching approach, which reduced the observable biases arising from non-random MPA placement.

Linking MPA management and outcomes

We next explored the relationships between management processes and ecological impacts in MPAs for which we had both management and ecological data (62 MPAs in 24 countries), while accounting for other significant MPA and contextual attributes (for example, MPA age, size, ocean conditions; Supplementary Table 4). In these MPAs, adequate staff capacity was the most important factor in explaining fish responses to MPA protection (Fig. 3a). Budget capacity was the second most important management variable and had similar performance in other analyses (Supplementary Table 9); however, budget data were only available in 43 MPAs. Clearly defined boundaries, MPA age and size, location (ecoregion, country), mean chlorophyll concentration, and mean shore distance were also identified as important by the conditional inference forest models (Fig. 3a).

© 2017 Macmillan Publishers Limited, part of Springer Nature. All rights reserved.

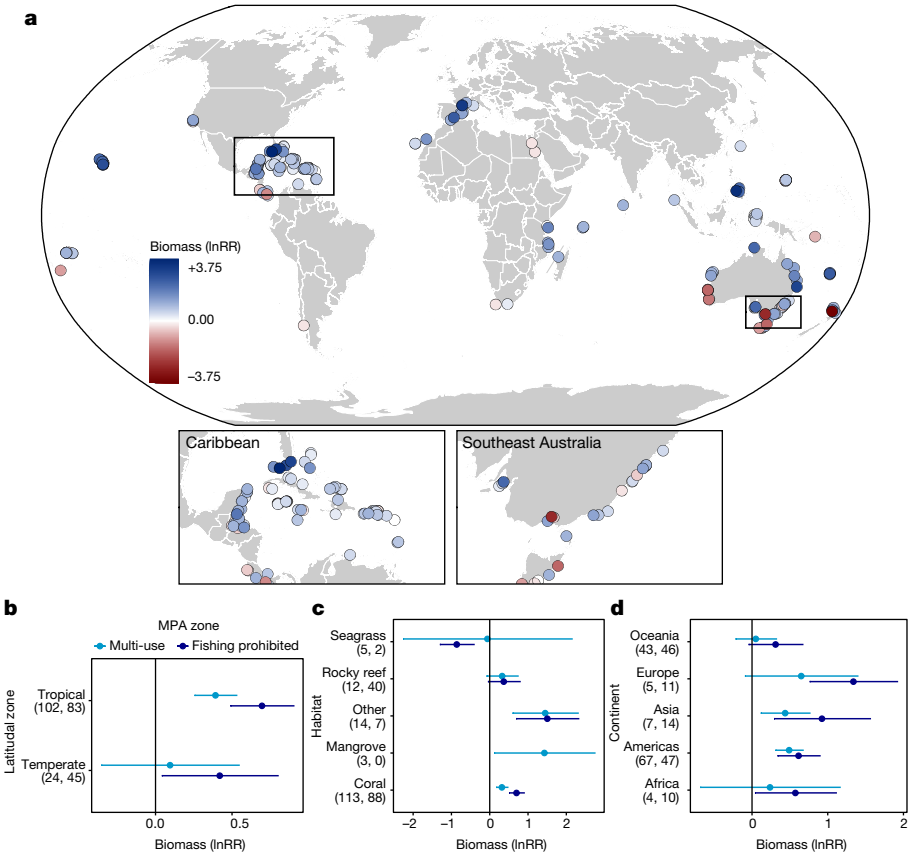

Figure 2 | MPA effects on fish populations (biomass). a, Global variation in mean fish biomass response ratios (natural log scale; lnRR) for 218 MPAs. Positive response ratios (blue) indicate MPAs with greater biomass inside MPA relative to matched non-MPA areas. Negative values are in red. Base map sourced from ref. 29. **b**–**d**, Mean response ratios (dot) and 95% confidence interval (error bars) for multi-use areas (light blue) and areas where fishing is prohibited (dark blue) in 254 zones in 218 MPAs shown by latitudinal zone (**b**), habitat (**c**) and continental region (**d**). Values in parentheses on the *y* axes indicate the number of MPAs/zones that are multi-use and those where fishing is prohibited, respectively.

Our results demonstrate that effective biodiversity conservation is not simply a function of environmental (for example, ocean conditions) or MPA features (for example, MPA size, age, fishing regulations), but is also heavily dependent on available capacity (Fig. 3). Staff capacity was by far the most important explanatory variable in our study, accounting for approximately 19% of the variation in ecological outcomes ($n = 62$ MPAs; $t = 3.786$; $P < 0.001$). Qualitative examination of the MPA management data indicated that additional staff resources were needed to support monitoring, enforcement, administration, community engagement and sustainable tourism activities (amongst other tasks). Though specific capacity needs varied among MPAs, biomass response ratios were on average 2.9 times greater in MPAs reporting adequate

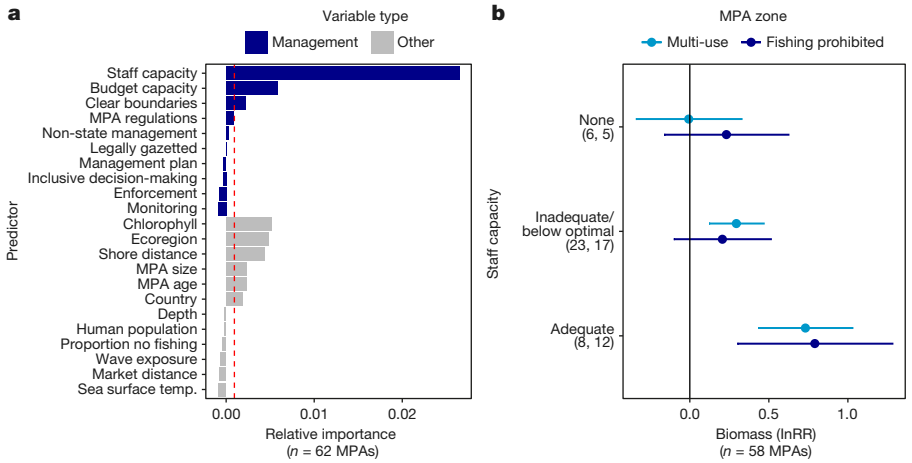

Figure 3 | Relationship between MPA management processes and ecological impact. a, Random forest variable importance measures for management (dark blue bars) and other (non-management; light grey bars) variables as they relate to ecological effects in 62 MPAs. Importance measures exceeding the red dashed line are considered non-random. **b**, Mean fish biomass response ratios (lnRR; dot) and 95% confidence interval (error bars) for multi-use areas (light blue) and areas where fishing is prohibited (dark blue) by reported staff capacity (excluding MPAs with intermediate scores ($n = 4$)). Proportion no-fishing represents the proportion of survey sites for an MPA sampled from within a prohibited-fishing (no-take) zone (0, all multi-use; 1, all prohibited fishing). Values in parentheses on the *y* axis indicate the number of MPAs/zones that are multi-use and those where fishing is prohibited, respectively. Additional bivariate plots in Extended Data Fig. 5.

© 2017 Macmillan Publishers Limited, part of Springer Nature. All rights reserved.

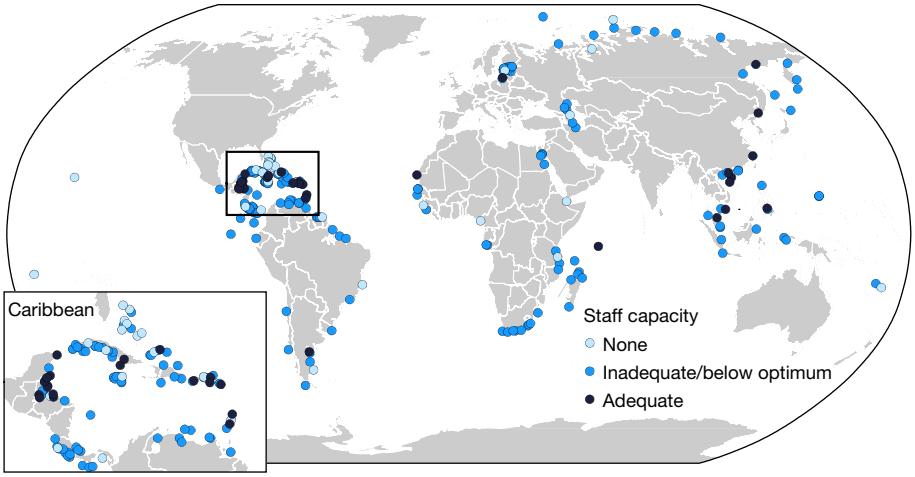

Figure 4 | Reported level of MPA staff capacity. MPAs reporting adequate (dark blue), inadequate or below optimum (blue) and no (light blue) staff capacity in their most recent management assessments where spatial data were available ($n = 243$ MPAs; excludes MPAs with intermediate scores ($n = 5$)). Base map sourced from ref. 29.

staff capacity than those MPAs reporting inadequate or no capacity (Fig. 3b). Where data were available ($n = 43$ MPAs), we observed a significant relationship between budget capacity and ecological impacts (Supplementary Table 9), even after we removed potential outlying data (Extended Data Fig. 5a; $n = 42$ MPAs; $t = 2.55$; $P = 0.019$). Budget capacity was also significantly correlated with staff capacity (Spearman's $\rho = 0.35$, $P < 0.001$), and both capacity variables were positively correlated with many of the other management variables (Extended Data Fig. 6). Thus, the effectiveness of many other key management processes may be limited by available human and financial capacity.

In addition to staff capacity, clearly defined boundaries and appropriate regulations were significantly correlated with ecological outcomes (Extended Data Fig. 7). However, the predictive strength of these two variables was sensitive to the modelling approach. Other management variables theorized to foster sustainable outcomes in common pool resources (for example, inclusive decision making, monitoring of the resource and users[15]) were not significantly related to ecological performance (Fig. 3a and Supplementary Table 9), a finding consistent with some previous studies[21,22]. Possible explanations for this are that these described processes have stronger, more direct impacts on resource users than on resource conditions[22], or that the indicators used in management assessments may imperfectly measure the governance and management processes from common pool resource theory[23] (for example, Ostrom's design principles[15]).

In agreement with other studies, we found that non-management factors such as MPA age and size also shape MPA ecological impacts (Fig. 3a)[7,19,20]. Although we observed a significant difference in ecological impacts between prohibited fishing and multi-use zones (Extended Data Fig. 4), fishing regulations (defined as the proportion of survey sites for an MPA sampled from within a prohibited-fishing (no-take) zone) were not significant in our sample of 62 MPAs while controlling for (or interacting with) other factors (Fig. 3a. and Supplementary Table 9). Other variables, such as proximity to shore and chlorophyll concentration (a potential proxy for ocean productivity[24], but also for reduced coastal water quality at extremely high levels[25]), were negatively correlated with fish biomass. This suggests that land-based stressors may be influencing effects inside nearshore MPAs, as noted in other work[25,26]. Differences in variable constructs among studies may partially explain observed differences in our results from previous work. For example, a recent study that found 'enforcement' to be a significant factor[7] measured the enforcement construct as a combination of compliance, community support and enforcement activities, whereas our study focused on management inputs into enforcement activities.

Assessing MPA efficacy and equity

We drew on social theory (Supplementary Table 1) to identify aspects of MPA management hypothesized to be important for ecological outcomes, independent of many of the MPA and site features also known to affect MPA performance (for example, MPA age and size[7,19]). Our theory-based analytic framework (Extended Data Fig. 1 and Supplementary Table 1) provides a robust, replicable approach to measuring the procedural and substantive efficacy and equity of protected areas. In particular, the integrated use of impact evaluation methodologies and indicators derived from widely used MPA monitoring tools permits us to make novel, evidence-based inferences of conservation effects at a global scale[27]. Despite uneven geographic distribution and limited data on some indicators, this study represents one of the most comprehensive assessments of MPA management and ecological outcomes to date. While the ecological data centre heavily on areas in the North Atlantic, US Pacific, and Australia, the available management data are more dominant in other geographies (for example, Africa, Europe, southeast Asia), particularly in the developing world. These spatial incongruities limit the overlap between our ecological and management datasets ($n = 62$ MPAs), but collectively provide a broad view on global MPA performance.

Given data availability, our research focused on the efficacy and equity of MPA management processes and, as an indicator of substantive efficacy, the ecological impact of MPAs on fish populations. We lacked sufficient data on other taxa to assess other ecological indicators of substantive efficacy. We were also unable to measure the substantive social impact of MPAs, particularly substantive equity; the spatial and temporal resolutions of relevant data were too coarse or geographically limited to assess these impacts globally. Our research highlights a need for contemporaneous social, ecological and management data in order to fill these remaining knowledge gaps and explore synergies and trade-offs among the procedural and substantive outcomes of conservation. Also, to guide more effective and holistic conservation policy, future research should examine interactions between MPAs and other management measures (for example, fisheries management), as well as site-specific MPA capacity needs.

Achieving global conservation targets

As we approach the CBD and SDG milestone year of 2020, the global conservation community and many governments will continue to invest heavily in MPA expansion[1]. Although many MPAs with low management capacity in our sample had positive ecological impacts, in general the magnitude of ecological effects was strongly linked to the available human and financial capacity for MPA management. Given the widespread shortfall in staff capacity that we document worldwide (Fig. 4), inadequate capacity appears to compromise the

© 2017 Macmillan Publishers Limited, part of Springer Nature. All rights reserved.

ecological performance of many MPAs. Adequate capacity is likely to be even more critical in the future, as increasing anthropogenic pressures on marine resources necessitate more resilient marine ecosystems and corresponding management regimes. For effective and equitable management to be achieved, increased investment in MPA capacity is necessary. Rapid MPA expansion without increased investment has the potential to dilute already scarce resources across a larger management area, weakening management and leaving many marine habitats and species at risk. With such a high dependence on under-resourced MPAs to meet current and future conservation and sustainable development goals[3,4], investment in MPA capacity development could potentially result in high returns on investment for both people and nature[28].

Online Content Methods, along with any additional Extended Data display items and Source Data, are available in the online version of the paper; references unique to these sections appear only in the online paper.

Received 12 July 2016; accepted 15 February 2017.
Published online 22 March 2017.

1. Lubchenco, J. & Grorud-Colvert, K. Making waves: The science and politics of ocean protection. *Science* **350,** 382–383 (2015).
2. UNEP-WCMC & IUCN. *Protected Planet Report 2016* (United Nations Environment Programme (UNEP) World Conservation Monitoring Centre (UNEP-WCMC) and International Union for Conservation of Nature (IUCN), 2016).
3. Secretariat of the CBD. *Aichi Target 11. Decision X/2. Convention on Biological Diversity* (2011).
4. UN. United Nations Sustainable Development Goal 14: Conserve and sustainably use the oceans, seas and marine resources. http://www.un.org/sustainabledevelopment/oceans/ (2016).
5. Lester, S. E. *et al.* Biological effects within no-take marine reserves: a global synthesis. *Mar. Ecol. Prog. Ser.* **384,** 33–46 (2009).
6. Mascia, M. B., Claus, C. A. & Naidoo, R. Impacts of marine protected areas on fishing communities. *Conserv. Biol.* **24,** 1424–1429 (2010).
7. Edgar, G. J. *et al.* Global conservation outcomes depend on marine protected areas with five key features. *Nature* **506,** 216–220 (2014).
8. Pollnac, R. B., Crawford, B. R. & Gorospe, M. L. G. Discovering factors that influence the success of community-based marine protected areas in the Visayas, Philippines. *Ocean Coast. Manage.* **44,** 683–710 (2001).
9. Basurto, X., Blanco, E., Nenadovic, M. & Vollan, B. Integrating simultaneous prosocial and antisocial behavior into theories of collective action. *Sci. Adv.* **2,** e1501220 (2016).
10. Mascia, M. B. in *Marine Reserves: A Guide to Science, Design, and Use* (eds Sobel, J. & Dahlgren, C.) 164–186 (Island Press, 2004).
11. Pollnac, R. *et al.* Marine reserves as linked social-ecological systems. *Proc. Natl Acad. Sci. USA* **107,** 18262–18265 (2010).
12. Fox, H. E. *et al.* How Are Our MPAs Doing? Challenges in assessing global patterns in marine protected area performance. *Coast. Manage.* **42,** 207–226 (2014).
13. Ferraro, P. J. Counterfactual thinking and impact evaluation in environmental policy. *New Dir. Eval.* **2009,** 75–84 (2009).
14. Ahmadia, G. N. *et al.* Integrating impact evaluation in the design and implementation of monitoring marine protected areas. *Philos. Trans. R. Soc. B Biol. Sci.* **370,** 20140275 (2015).
15. Ostrom, E. *Governing the Commons: The Evolution of Institutions for Collective Action* (Cambridge Univ. Press, 1990).
16. Scianna, C., Niccolini, F., Gaines, S. D. & Guidetti, P. 'Organization Science': A new prospective to assess marine protected areas effectiveness. *Ocean Coast. Manage.* **116,** 443–448 (2015).
17. Hockings, M. *et al. Evaluating Effectiveness: A Framework for Assessing Management Effectiveness of Protected Areas* 2nd edn (International Union for Conservation of Nature (IUCN), 2006).
18. Coad, L. *et al.* Measuring impact of protected area management interventions: current and future use of the Global Database of Protected Area Management Effectiveness. *Philos. Trans. R. Soc. B Biol. Sci.* **370,** 20140281 (2015).
19. Claudet, J. *et al.* Marine reserves: size and age do matter. *Ecol. Lett.* **11,** 481–489 (2008).
20. Lester, S. & Halpern, B. Biological responses in marine no-take reserves versus partially protected areas. *Mar. Ecol. Prog. Ser.* **367,** 49–56 (2008).
21. McClanahan, T. R., Marnane, M. J., Cinner, J. E. & Kiene, W. E. A comparison of marine protected areas and alternative approaches to coral-reef management. *Curr. Biol.* **16,** 1408–1413 (2006).
22. Cinner, J. E. *et al.* Comanagement of coral reef social-ecological systems. *Proc. Natl Acad. Sci. USA* **109,** 5219–5222 (2012).
23. Nolte, C. & Agrawal, A. Linking management effectiveness indicators to observed effects of protected areas on fire occurrence in the Amazon rainforest. *Conserv. Biol.* **27,** 155–165 (2013).
24. Williams, I. D. *et al.* Human, oceanographic and habitat drivers of central and western Pacific coral reef fish assemblages. *PLoS One* **10,** e0120516 (2015).
25. Wenger, A. S. *et al.* Effects of reduced water quality on coral reefs in and out of no-take marine reserves. *Conserv. Biol.* **30,** 142–153 (2016).
26. Advani, S., Rix, L. N., Aherne, D. M., Alwany, M. A. & Bailey, D. M. Distance from a fishing community explains fish abundance in a no-take zone with weak compliance. *PLoS One* **10,** e0126098 (2015).
27. Ferraro, P. J. & Pressey, R. L. Measuring the difference made by conservation initiatives: protected areas and their environmental and social impacts. *Philos. Trans. R. Soc. B Biol. Sci.* **370,** 20140270 (2015).
28. Watson, J. E. M., Dudley, N., Segan, D. B. & Hockings, M. The performance and potential of protected areas. *Nature* **515,** 67–73 (2014).
29. Sandvik, B. World Borders Dataset. http://thematicmapping.org/downloads/world_borders.php (2016).

Supplementary Information is available in the online version of the paper.

Acknowledgements This research was supported by the National Socio-Environmental Synthesis Center (SESYNC) under funding received from the National Science Foundation DBI-1052875, as part of the working group: Solving the Mystery of Marine Protected Area (MPA) Performance: Linking Governance, Conservation, Ecosystem Services and Human Well Being. D.A.G. was jointly supported by postdoctoral fellowships from the Luc Hoffmann Institute and SESYNC. We thank the following data providers: Atlantic Gulf Rapid Reef Assessment (AGRRA) contributors and data managers, Conservation International, Healthy Reefs Initiative, I. Williams (NOAA Coral Reef Ecosystem Program), NOAA Coral Reef Conservation Program, K. Knights (Global Database for Protected Area Management Effectiveness), G. Edgar and R. Stuart-Smith (Reef Life Surveys), The Nature Conservancy, Wildlife Conservation Society, and the World Conservation Monitoring Centre. We also thank other members of the SESYNC MPA Pursuit team: A. Agrawal, G. Cid, A. Henshaw, I. Nur Hidayat, W. Liang, P. McConney, M. Nenadovic, J. E. Parks, B. Pomeroy, C. Strasser and M. Webster, and P. Marchand of SESYNC for scientific support. We acknowledge GEF, USAID, and the many other funders who supported authors' time and data collection. This is contribution no. 9 of the research initiative Solving the Mystery of MPA Performance.

Author Contributions H.E.F. and M.B.M. conceived the study. D.A.G. led the analysis and data compilation with the assistance of H.E.F., M.B.M., G.N.A., L.G., S.E.L., M.B., I.C., E.S.D., C.M.F., J.G., S.H., O.P.J., L.C., G.G., P.J.M, H.T., S.W. and S.W. C.M.F. prepared the maps. D.A.G., H.E.F., M.B.M., G.N.A., L.G. and S.E.L. wrote the manuscript with the input of all the other authors.

Author Information Reprints and permissions information is available at www.nature.com/reprints. The authors declare no competing financial interests. Readers are welcome to comment on the online version of the paper. Publisher's note: Springer Nature remains neutral with regard to jurisdictional claims in published maps and institutional affiliations. Correspondence and requests for materials should be addressed to D.A.G. (dgill@conservation.org).

Reviewer Information *Nature* thanks A. Rosenberg, B. Worm and the other anonymous reviewer(s) for their contribution to the peer review of this work.

© 2017 Macmillan Publishers Limited, part of Springer Nature. All rights reserved.

METHODS

Data reporting. Sample size was not based on power analysis but on available global, regional and national datasets of management and fish survey data (Supplementary Table 2). The sample meets the requirements for the selected modelling approaches used in the study. As the study was based on observational data, the experiments were not randomized, and quasi-experimental procedures were used in order to replicate the conditions of a randomized experiment.

MPA attribute and zone information. MPA geospatial and attribute data (that is, location, shape/boundaries, age, area, fishing regulations) were sourced from the October 2015 version of the World Database on Protected Areas (WDPA)[30] as well as other regional and international MPA datasets (see Supplementary Information). Where possible, these data were supplemented and/or validated using scientific publications, reports, other official government and non-government sources, the ecological data providers, and local expert knowledge (Supplementary Table 4). For the purpose of this study, 'fishing prohibited' refers to an MPA or zone within an MPA that prohibits any type of fishing activity, including subsistence and recreational fishing.

MPA management data. Data on MPA management processes were sourced from three management assessment tools: Management Effectiveness Tracking Tool (METT)[31], the World Bank MPA Score Card[32], and the NOAA Coral Reef Conservation Program's (CRCP) MPA Management Assessment Checklist[33] (Supplementary Table 2).

Management indicator scores were rescaled to ensure construct validity between the assessments (Supplementary Table 3). To assist with the interpretation of the different scoring levels and criteria, we defined binary thresholds for each indicator based on the description of the scoring levels and social theory (Supplementary Tables 1 and 3). These thresholds were for descriptive purposes only; we used the rescaled indicator scores (as described in Supplementary Table 3) in the statistical models. For MPAs that had multiple management assessments, we used the most recent assessments available for describing the status of management processes in MPAs worldwide (for example, for results in Fig. 1). For the models testing relationships with ecological outcomes, we used the assessment that was closest in time to when the ecological surveys were done, preferably before the ecological data were collected. If no assessment was available before the ecological surveys, we chose the one closest in time after the survey. When there was more than one assessment in the same year we used the median score. There were a few cases of survey respondents reporting non-integer scores (for example, 2.5) or cases when such scores arose from calculating the median value for a specific year (see Extended Data Fig. 8). No rounding was carried out on non-integer scores, however; MPAs with these non-integer values were excluded from maps and graphics (Figs 3b and 4) to simplify interpretation.

Ecological impact data. We derived ecological data on marine fish populations from seven independent global and regional datasets, with the majority comprising species-level data from underwater visual census (UVC) surveys on coral or rocky nearshore reefs (Supplementary Table 2), and the remainder coming from meta-analyses[5,20]. For the UVC data (15,978 survey sites), biomass represents the total biomass of all recorded fish species, averaged across all transects at each site (grams per 100 m^2). Variations in sample methods meant that the choice of recorded species varied between datasets (Supplementary Table 2); therefore response ratios were never calculated among surveys from different datasets. Biomass values were calculated by the data providers or the authors using the individual body lengths and allometric length–weight data obtained either from the data provider or from FishBase (http://www.fishbase.org).

Isolating MPA causal effects. We identify MPA causal effects by comparing MPA survey sites to comparable non-MPA sites (outside MPA boundaries and/or before establishment) and calculating lnRR values. Here we use statistical matching and other procedures (described below) to account for: i) selection biases in MPA placement; ii) spatiotemporal dynamics of fish response to protection (for example, spill-over, recovery time); and iii) other biological, social and physical factors that can affect fish populations[14].

Effective assessment of MPA impact necessitates the isolation of response to protection (MPA treatment) from other confounding factors[34]. Statistical matching allows us to develop a functional counterfactual by using the same factors that determine where MPAs are placed (for example, opportunity costs for fishing) to select control sites[13,14]. Other factors that explain variation in fish populations (for example, habitat, depth, wave energy) can also be used as covariates in the matching process. This assumes that, conditional on confounding covariates (both observed and unobserved), the control and treatment sites are interchangeable, that is, from the same population[35]. Thus, with appropriate metrics or proxies of potentially confounding variables, control (non-MPA) and treatment (MPA) survey sites can be appropriately matched, with the majority of the remaining variation in the differences between the two groups attributable to the treatment (MPA protection) effect[36].

Controlling for spill-over and response time lags. Before matching, we removed survey sites that might confound the measurement of effects. To account for (spatial) spill-over effects, only control survey sites greater than one kilometre away from an established MPA boundary were used in the analysis (1,116 control sites removed). Despite many individual species having larger home ranges[37,38], a review of studies examining spill-over effects of marine reserves[39] indicates that one kilometre is a sufficient distance beyond which most population-level MPA effects can no longer be detected. Any spill-over effects present in sites beyond this range will result in a more conservative estimate of MPA effects as it will reduce the inside–outside differences.

To account for time lags in fish response to protection, we assigned a survey site to an MPA only if the MPA was established for at least three years. Initial detectable responses to protection can be quite rapid (for example, 1.5–2 years[40], 1–3 years[41], 2–5 years[42]) and three years appeared to be sufficient time for MPA impacts to become detectable. All sites within an MPA less than three years old were not used as MPA (treatment) sites ($n = 579$ sites). All survey sites located within the boundaries of an MPA before the first (complete) year of MPA establishment were treated as 'before' (control) sites given that a protection response is unlikely to occur within so short a period of time ($n = 123$ sites or 3.0% of 4,125 control sites).

After removing the above mentioned sites and sites with ambiguous locations ($n = 1{,}882$ sites total), we proceeded with matching on 14,096 survey sites, comprising 9,971 treatment (MPA) and 4,125 (non-MPA) control sites.

Matching to control for observable bias. On the basis of existing literature on MPA site-selection biases and factors affecting variation in fish populations, Supplementary Table 5 describes the variables compiled for each survey site and used in the matching process. We performed multivariate matching using the Matching package 4.9-0 (ref. 36) in the statistical software R v3.2.3 (ref. 43). We assessed the performance of various matching iterations using the post-matching covariate match balance outputs (Supplementary Table 6) and quantile–quantile plots. Here we attempted to reduce the standardized mean differences between covariates for control (non-MPA) and treatment (MPA) to below 5%, which is considered appropriate for studies assessing casual inference[44]. We chose nearest-neighbour multivariate matching algorithms (based on Mahalanobis distances), as they performed better than propensity score algorithms for our data. As there were fewer control than treatment sites, we matched with replacement, and allowed multiple control sites to be matched to each treatment site. Matching with replacement prevents ordering effects and allows the algorithm to choose the best available match from the entire population of control sites. Allowing multiple treatment–control matches reduces the influence of outliers by increasing the number of matched pairs. For our data, matching two controls to each treatment site (2:1 ratio) resulted in lower standardized mean differences in treatment–control covariates than 1:1 matching, or using higher ratios (for example, 3:1,4:1). All covariates carried equal weight, however covariate 'callipers' were used to ensure lower differences between the treatment and control sites for select covariates[14] (see Supplementary Table 5). To help determine appropriate callipers, we used random forest models and partial dependency plots to explore the relationship between each covariate and fish biomass (using no-take sites to control for fishing impact). These were useful in determining both the strength of the relationship between the covariate and fish biomass, and to identify asymptotic peaks beyond which the covariate has no effect (for example, shore distance appeared to have little effect on fish biomass beyond 20 km). Callipers improved the quality of the matching, but reduced the overall number of possible matches; 2,335 (23%) treatment (MPA) sites were dropped owing to failure to find appropriate controls to match the treatment sites. Some of these drops were due to failure to find an appropriate control site within the same country or close in time to match with the treatment site. This resulted in 15,821 matched observations for 7,636 treatment sites in 178 MPAs. These matched pairs were used to derive response ratios (and their natural logarithm) for total fish biomass, which were averaged to the MPA level (Extended Data Fig. 8k).

We used Rosenbaum's bounds sensitivity analysis to assess the vulnerability of our MPA treatment effects to unobserved biases (that is, factors not included in our list of matching covariates that could confound our estimates of MPA impact[35,45]). Rosenbaum's sensitivity bounds do not indicate whether or not such biases exist, but merely the potential for such a bias to influence our findings. When assessing the sensitivity of our estimates of MPA effects on fish biomass to an unobserved variable, we find that if such a variable were able to change the odds of a site being protected by a factor (Γ) of 1.35, it would confound our estimate of effect. While $\Gamma = 1.35$ suggests some sensitivity in our findings to potential unobserved bias, there is no evidence to suggest such a bias exists. Our extensive list of observed covariates (Supplementary Table 5) were identified through expert knowledge, the scientific literature, and available primary and secondary data as key factors that affect both MPA participation and outcomes. Further, covariates that remained significant after matching (for example, shore distance, chlorophyll) were controlled for in subsequent models (Supplementary Table 9).

© 2017 Macmillan Publishers Limited, part of Springer Nature. All rights reserved.

We supplemented the matched UVC data ($n = 178$ MPAs) with MPA-level fish biomass ratios from existing datasets[5,20] ($n = 40$ MPAs), which comprise response ratios derived from 149 peer-reviewed publications that examine the ecological effects of areas where fishing is prohibited (marine reserves or no-take areas) and areas where fishing is allowed but restricted (multi-use). Where data were available for an MPA in both the existing and matched datasets ($n = 11$ MPAs), we chose the latter. No matching was required for the existing data as response ratios were already formulated by the authors in their meta-analysis. The final ecological dataset totalled 218 MPAs (see Extended Data Fig. 2 for data compilation steps).

Management and ecological data analysis. We used random forests with conditional inference trees[46] to identify the management processes (Supplementary Table 4) that best explained the variation in ecological impact ($n = 62$ MPAs). Random forests account for higher-order interactions and nonlinear relationships between predictors, and do not require many of the strict assumptions of linear parametric models that are difficult to meet[47]. These qualities make random forests an ideal approach for our analysis, where many interacting and nonlinear relationships among management processes, MPA attributes, and ecological outcomes are expected[11]. Random forests are also able to effectively estimate variable importance in 'small n, large p' models and models with missing data[47,48].

In this study, we used the *R* party package v1.0-25 (ref. 49) to estimate the relative variable importance of the ten management indicators using the fish biomass lnRR values as the response variable and the metric for ecological impact. In addition to the management indicators, we also included other non-management variables as predictors in the model. Many of these were identified in the literature as being important in explaining variability in fish populations and MPA ecological outcomes (MPA age, MPA size, fishing regulations)[7,19,20], and include many of the variables used in the matching process (mean MPA depth, shore distance, market distance, human population density, chlorophyll, wave exposure, sea surface temperature, ecoregion, country; Supplementary Table 5). This allowed us to assess the relative importance of the management indicators as predictors, while accounting for (and allowing interactions with) these potentially important non-management factors.

Given that we were investigating the MPA-level impact of management, the MPA was considered as the unit of analysis. Therefore all variables, including response ratios, were averaged to the MPA level. All non-management predictors represent the MPA-level average of the conditions at each fish survey site (for example, mean depth represents the mean depth of the fish survey sites in that MPA). All continuous predictors were transformed to the natural log scale to reduce the effect of extreme outliers, with the exception of depth, which did not need to be transformed. Proportion no-fishing represents the proportion of survey sites for an MPA sampled from within a prohibited-fishing (no-take) zone (0: all multi-use, 1: all prohibited fishing). See Supplementary Information and Extended Data Fig. 9 for more details on the procedures and variables used in the random forest modelling.

We also ran a series of general linear mixed-effects models (Supplementary Table 9) to examine the direction and strength of the relationships between each of the management indicators and ecological impact. The linear mixed effects models allowed us to examine the predictor–response relationships in a hierarchical model structure, while controlling for other important non-management factors. These non-management variables were those identified as important in the random forest models (mean chlorophyll, mean shore distance, mean MPA age, MPA size) and those found to be important in the literature (that is, fishing regulations: 'proportion no fishing'). For the hierarchical structure, we included a random intercept for country to account for potential non-independence in the fish response to protection between MPAs in the same country (for example, MPAs managed by the same national agency). Including country as a random intercept performed similarly to other random effect structures that account for spatial hierarchy (see Supplementary Table 8). We used the *R* nlme package v3.1-128 (ref. 50) to implement the linear mixed models and only included one management predictor in each model owing to strong correlation (Extended Data Fig. 6) and missing data amongst some of the predictor variables. The results are shown in Supplementary Table 9.

Data availability. The authors declare that the source data supporting the findings of this study are available within the paper and its Supplementary Information, including source data for Figs 1–3 and Extended Data Figs 3–7 and 9. All other data and R code are available from the corresponding author upon reasonable request.

30. IUCN and UNEP-WCMC. The World Database on Protected Areas (WDPA). (United Nations Environment Programme (UNEP) World Conservation Monitoring Centre (UNEP-WCMC) and International Union for Conservation of Nature (IUCN) http://www.protectedplanet.net (2015).
31. Stolton, S. *et al. Management Effectiveness Tracking Tool: Reporting progress in Protected areas sites; second edition* (World Bank/WWF Forest Alliance and WWF, 2007).
32. Staub, F. & Hatziolos, M. E. *Score Card to Assess Progress in Achieving Management effectiveness goals for Marine Protected Areas* (Prepared for the World Bank, 2004).
33. NOAA. *NOAA Coral Reef Conservation Program MPA Management Assessment Checklist* (National Oceanic and Atmospheric Administration (NOAA), 2010).
34. Mora, C. & Sale, P. Ongoing global biodiversity loss and the need to move beyond protected areas: a review of the technical and practical shortcomings of protected areas on land and sea. *Mar. Ecol. Prog. Ser.* **434,** 251–266 (2011).
35. Rosenbaum, P. R. Design sensitivity and efficiency in observational studies. *J. Am. Stat. Assoc.* **105,** 692–702 (2010).
36. Sekhon, J. S. Multivariate and propensity score matching. *J. Stat. Softw.* **42,** 1–52 (2011).
37. Alerstam, T., Hedenstrom, A. & Akesson, S. Long-distance migration: evolution and determinants. *Oikos* **103,** 247–260 (2003).
38. Green, A. L. *et al.* Larval dispersal and movement patterns of coral reef fishes, and implications for marine reserve network design. *Biol. Rev. Camb. Philos. Soc.* **90,** 1215–1247 (2015).
39. Halpern, B. S., Lester, S. E. & Kellner, J. B. Spillover from marine reserves and the replenishment of fished stocks. *Environ. Conserv.* **36,** 268–276 (2010).
40. Russ, G. R. *et al.* Rapid increase in fish numbers follows creation of World' s largest marine reserve network. *Curr. Biol.* **18,** 514–515 (2006).
41. Halpern, B. S. & Warner, R. R. Marine reserves have rapid and lasting effects. *Ecol. Lett.* **5,** 361–366 (2002).
42. Gell, F. R. & Roberts, C. M. Benefits beyond boundaries: the fishery effects of marine reserves. *Trends Ecol. Evol.* **18,** 448–455 (2003).
43. R Development Core Team. R: a language and environment for statistical computing, version 3.2.3. (2015).
44. Caliendo, M. & Kopeinig, S. Some practical guidance for the implementation of propensity score matching. *J. Econ. Surv.* **22,** 31–72 (2008).
45. Keele, L. An overview of rbounds: an R package for Rosenbaum bounds sensitivity analysis with matched data. (2010).
46. Hothorn, T., Hornik, K. & Zeileis, A. Unbiased recursive partitioning: A conditional inference framework. *J. Comput. Graph. Stat.* **15,** 651–674 (2006).
47. Strobl, C., Malley, J. & Tutz, G. An introduction to recursive partitioning: rationale, application, and characteristics of classification and regression trees, bagging, and random forests. *Psychol. Methods* **14,** 323–348 (2009).
48. Hapfelmeier, A., Hothorn, T., Ulm, K. & Strobl, C. A new variable importance measure for random forests with missing data. *Stat. Comput.* **24,** 21–34 (2012).
49. Hothorn, T., Hornik, K., Strobl, C. & Zeileis, A. Package 'Party': A Laboratory for Recursive Partytioning. R package version 3.1-128. (2015).
50. Pinheiro, J. C. & Bates, D. M. Linear and nonlinear mixed-effects models, R package version 3.1-128. http://cran.r-project.org/web/packages/nlme/index.html (2016).

© 2017 Macmillan Publishers Limited, part of Springer Nature. All rights reserved.

	Procedural	Substantive
Efficacy	Budget capacity* Staff capacity/presence* Implementation of planned mgmt. activities* Degree of monitoring of mgmt., users, and/ or resource conditions (e.g. biological, social)* Level of enforcement* Delineation of protected area boundaries* Appropriateness of regulations controlling use* Level of legislative support*	Species or habitat condition* Status of environmental threats Well-being of affected communities Degree of social conflict
Equity	Degree of stakeholder involvement in decision making* Degree of devolution of mgmt. authority* Accessibility of conflict resolution mechanisms	Relative distribution of ecological and social impacts across locations, time, and social groups

Extended Data Figure 1 | Key domains and illustrative indicators for assessing management efficacy and equity. Indicators with asterisks are those that were used in this study. Details on indicator descriptions, sources and citations are located in Supplementary Table 1.

© 2017 Macmillan Publishers Limited, part of Springer Nature. All rights reserved.

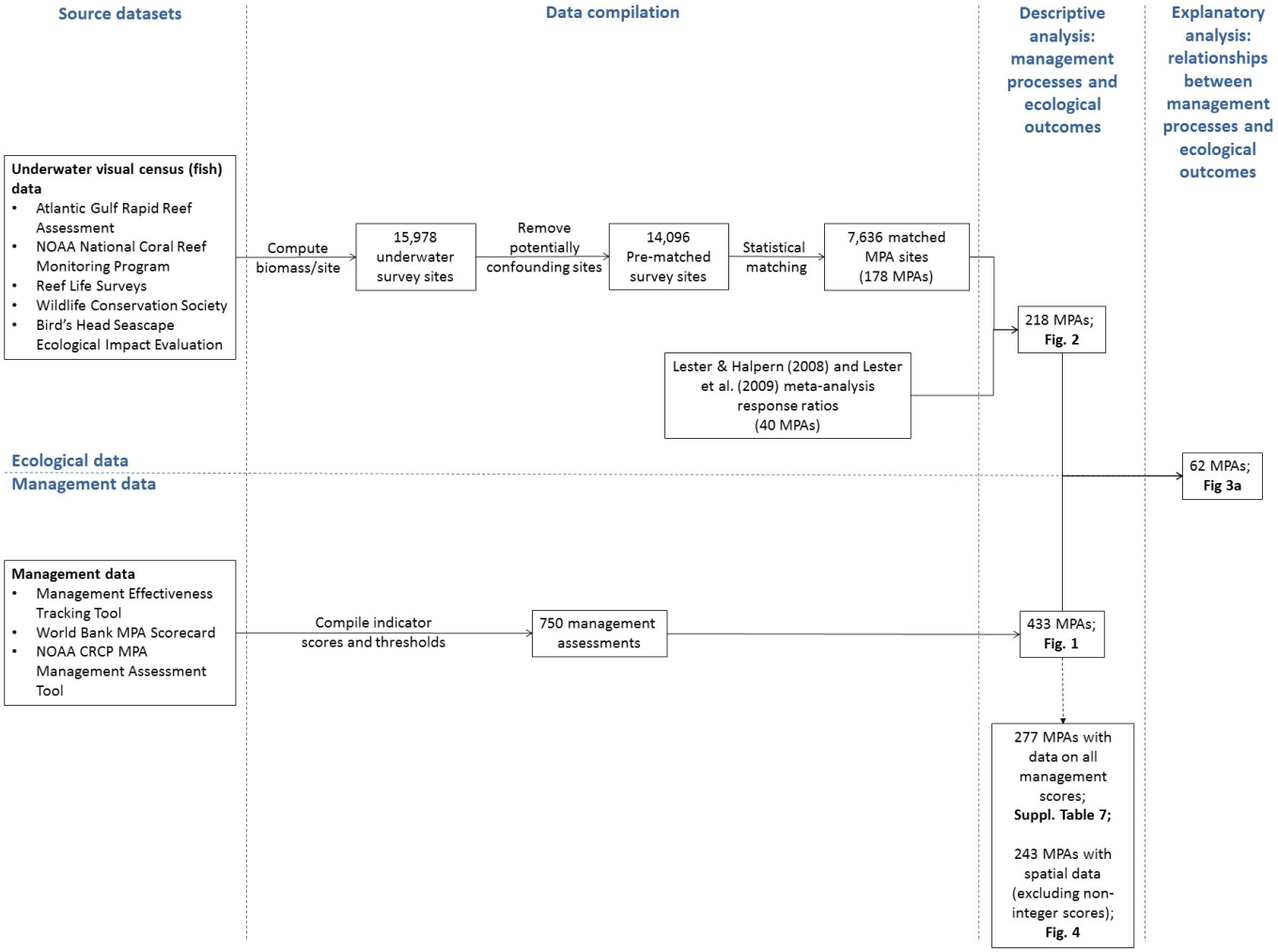

Extended Data Figure 2 | Sources and major steps in the data compilation and analysis. See Supplementary Table 2 for more details on data sources. CRCP, Coral Reef Conservation Program.

© 2017 Macmillan Publishers Limited, part of Springer Nature. All rights reserved.

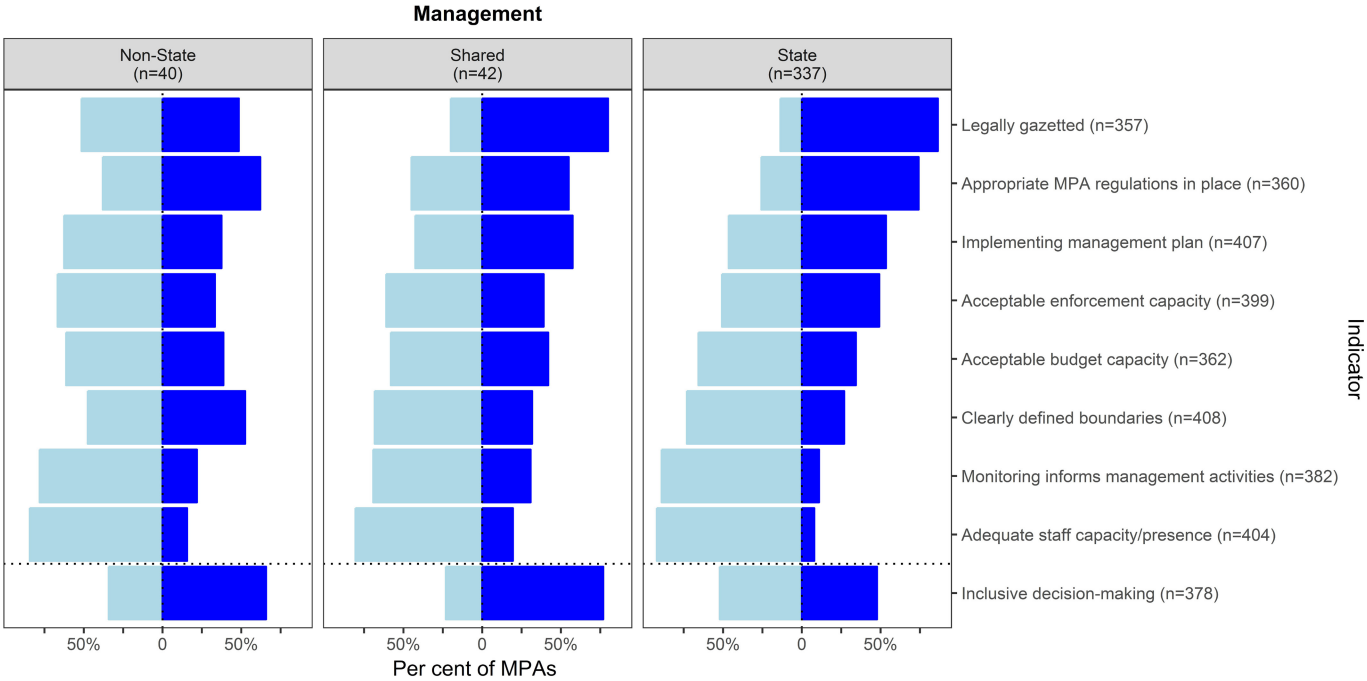

Extended Data Figure 3 | Per cent of MPAs by managing authority exceeding or falling below threshold values for indicators of effective and equitable management processes. Details on indicators, scores and threshold values in Supplementary Tables 1 and 3. Dark blue bars (right) indicate the proportion of MPAs with scores at or above the threshold value, light blue bars (left) indicate the proportion below the threshold. Scores are from the latest assessment year where data were available from 433 MPAs.

© 2017 Macmillan Publishers Limited, part of Springer Nature. All rights reserved.

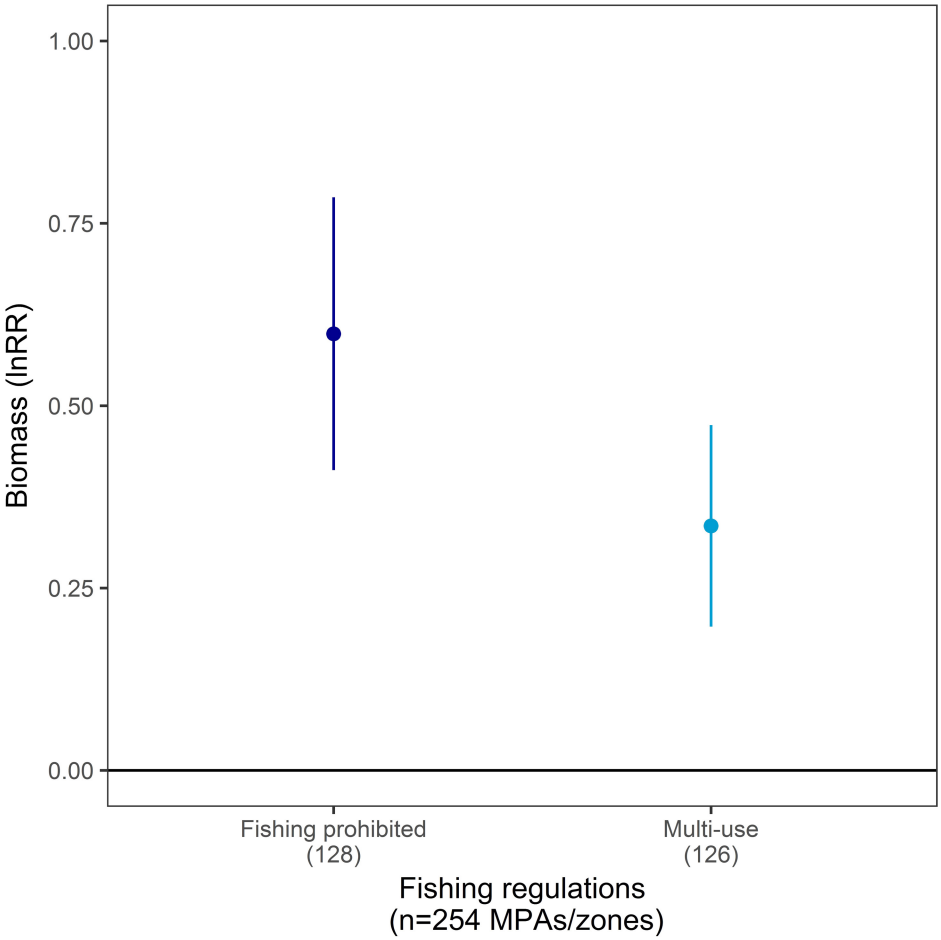

Extended Data Figure 4 | Mean fish biomass response ratios (lnRR) by fishing regulations. Mean (dot) and 95% confidence intervals (error bars) for areas where fishing is prohibited (dark blue) and multi-use MPA areas (light blue) in 254 zones in 218 MPAs.

© 2017 Macmillan Publishers Limited, part of Springer Nature. All rights reserved.

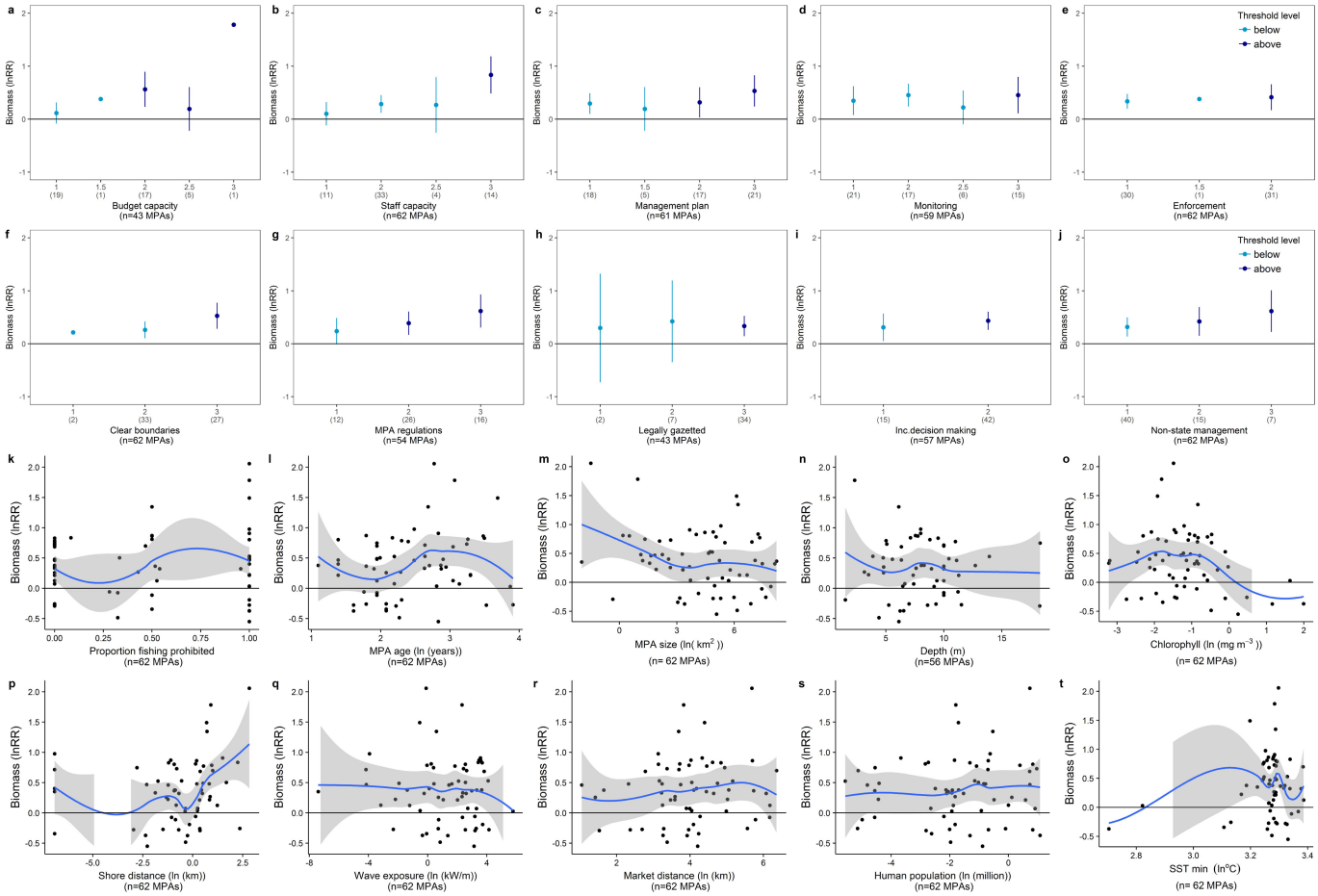

Extended Data Figure 5 | Relationship between mean fish biomass response ratios (lnRR) and key predictor variables used in the analysis of the relationship between MPA management processes and ecological impact ($n \leq 62$ MPAs). a–j, Mean (dot) and 95% confidence intervals (error bars) of the response ratios for each management score and indicator. Details on threshold levels and score descriptions in Supplementary Table 3. **k–t**, Smoothed LOESS lines (blue line) along with the standard error regions (shaded area) for relationships with continuous variables. Number of MPAs in parentheses.

© 2017 Macmillan Publishers Limited, part of Springer Nature. All rights reserved.

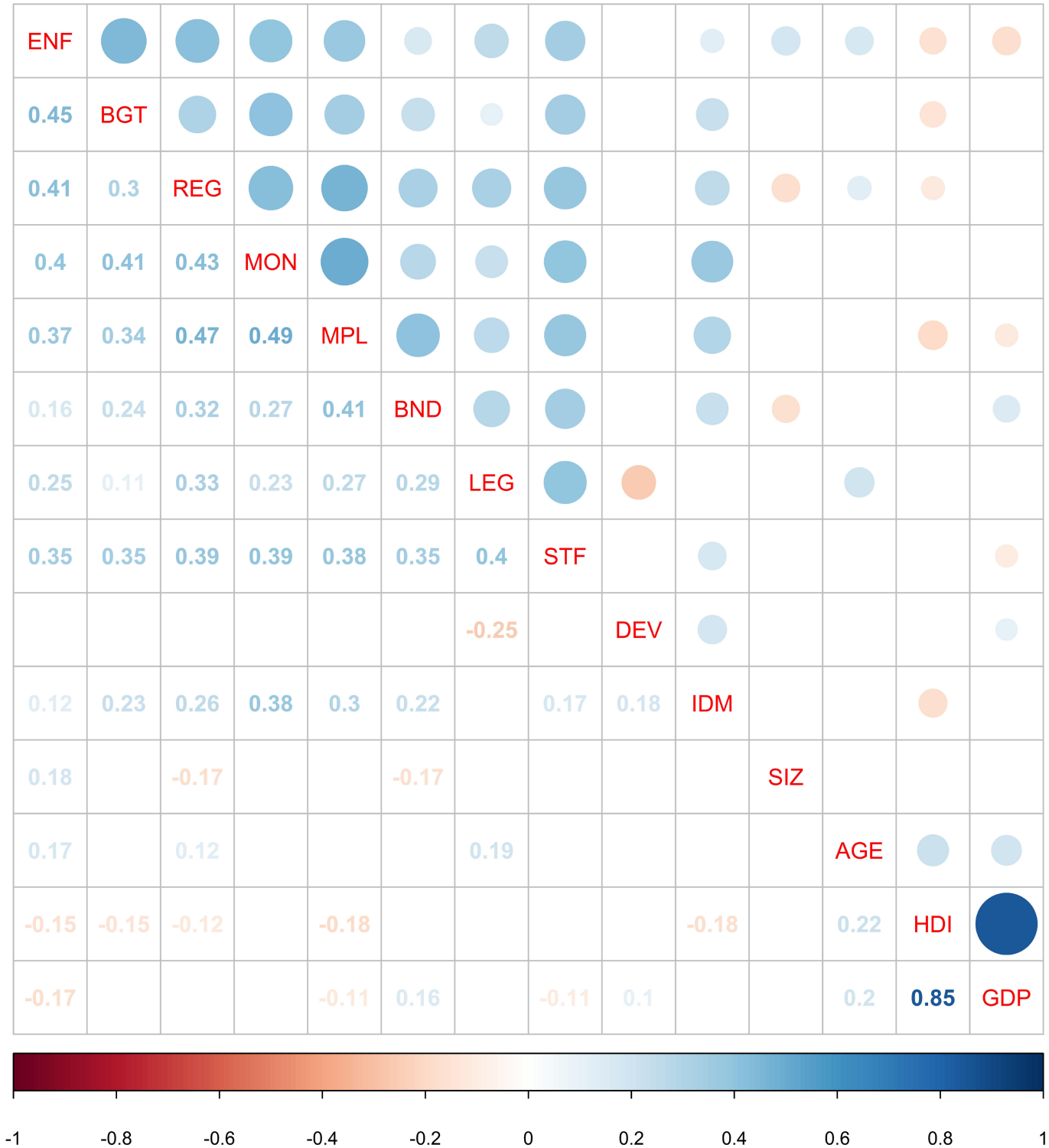

Extended Data Figure 6 | Spearman rank correlations amongst management indicators, national variables and other key variables ($n = 433$ MPAs). Variables ordered using hierarchical clustering, displaying values for significant correlations only ($P < 0.05$). Circle size and colour indicate the correlative strength and direction, respectively (blue, positive; red, negative). Most of the management indicators for procedural efficacy were significantly correlated with each other (for example, correlation coefficient for monitoring and management plan = 0.49). National level variables (GDP, HDI) were poorly correlated with management indicators and were not included in this study. ENF, acceptable enforcement capacity; BGT, acceptable budget capacity; REG, appropriate MPA regulations; MON, monitoring informing management activities; MPL, implementing existing management plan; BND, clearly defined boundaries; LEG, legally gazetted; STF, adequate staff capacity/presence; DEV, non-state/shared management; IDM, inclusive decision-making; SIZ, MPA size (ln[km^2]); AGE, MPA age (ln[years]); HDI, Human Development Index 2010; GDP, gross domestic product per capita (ln[US$ PPP]) 2013.

© 2017 Macmillan Publishers Limited, part of Springer Nature. All rights reserved.

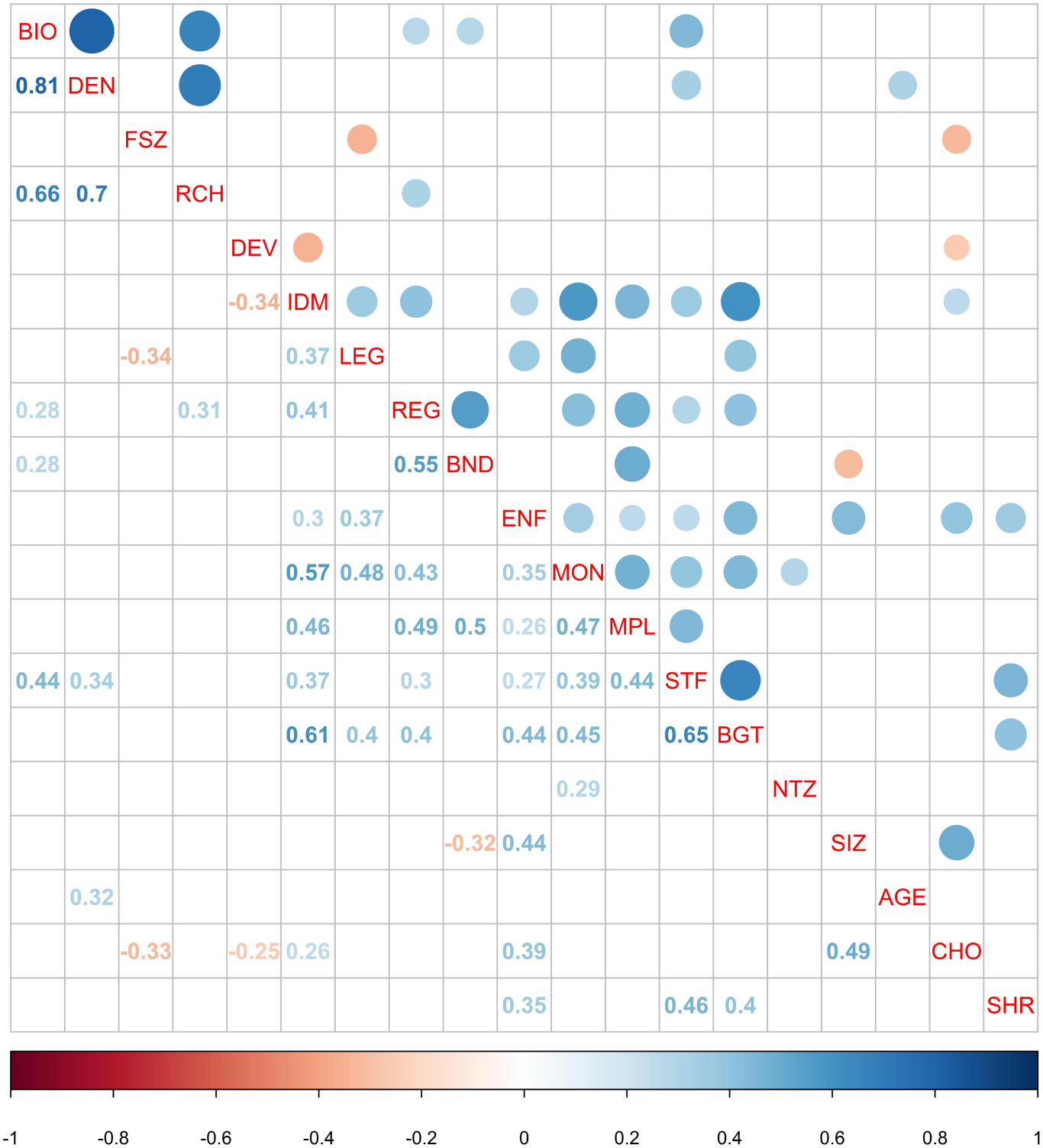

Extended Data Figure 7 | Spearman rank correlations amongst fish metrics, management indicators, and other key variables for the 62 MPAs used in the management and ecological data analysis. Circle size and colour indicate the correlative strength and direction, respectively (blue, positive; red, negative). Variables ordered by type (that is, ecological, management, and so on) and not hierarchical clusters, displaying values for significant correlations only ($P < 0.05$). BIO, lnRR; DEN, natural logarithm of fish density response ratio; FSZ, natural logarithm of fish mean size response ratio; RCH, natural logarithm of fish species richness response ratio; DEV, non-state/shared management; IDM, inclusive decision-making; LEG, legally gazetted; REG, appropriate MPA regulations; BND, clearly defined boundaries; ENF, acceptable enforcement capacity; MON, monitoring informing management activities; MPL, implementing existing management plan; STF, adequate staff capacity/presence; BGT, acceptable budget capacity; NTZ, proportion of survey sites for an MPA sampled from within a prohibited-fishing (no-take) zone; SIZ, MPA size (ln[km^2]); AGE, MPA age (ln[years]); CHO, chlorophyll *a* concentration (ln[mg m^{-3}]); SHR, distance from shore (ln[km]).

© 2017 Macmillan Publishers Limited, part of Springer Nature. All rights reserved.

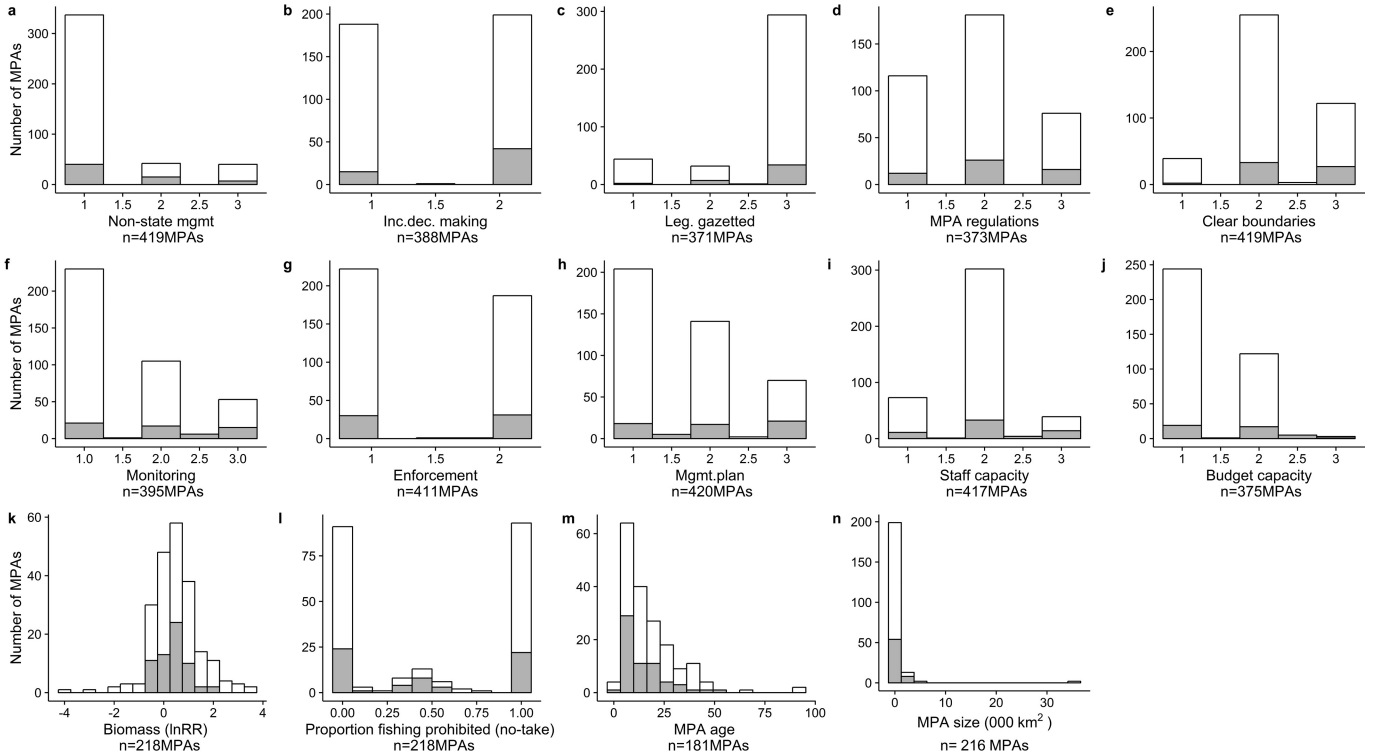

Extended Data Figure 8 | Frequency distribution of MPA management, ecological and other key variables. a–n, White bars indicate the distribution of scores from the latest available management assessments in 433 MPAs (**a–j**); MPAs where fish biomass data were available ($n \leq 218$ MPAs) (**k–n**). Grey bars indicate MPAs used in the analysis modelling the relationship between management processes and ecological impact ($n \leq 62$ MPAs). Indicators for inclusive decision-making (**b**) and enforcement (**g**) have a maximum score of 2. Non-integer values were reported scores by few managers, or represent the median value of multiple assessments in the latest year. **k**, Mean (MPA-level) response ratios (natural log scale) for fish biomass. **l**, Proportion of survey sites for an MPA sampled from within a prohibited-fishing (no-take) zone (0, all multi-use area; 1, all no-take/prohibited fishing area). **m**, MPA age (years between establishment and fish survey). **n**, MPA size (thousand km^2). MPA age and size were transformed to the log scale for the analysis.

© 2017 Macmillan Publishers Limited, part of Springer Nature. All rights reserved.

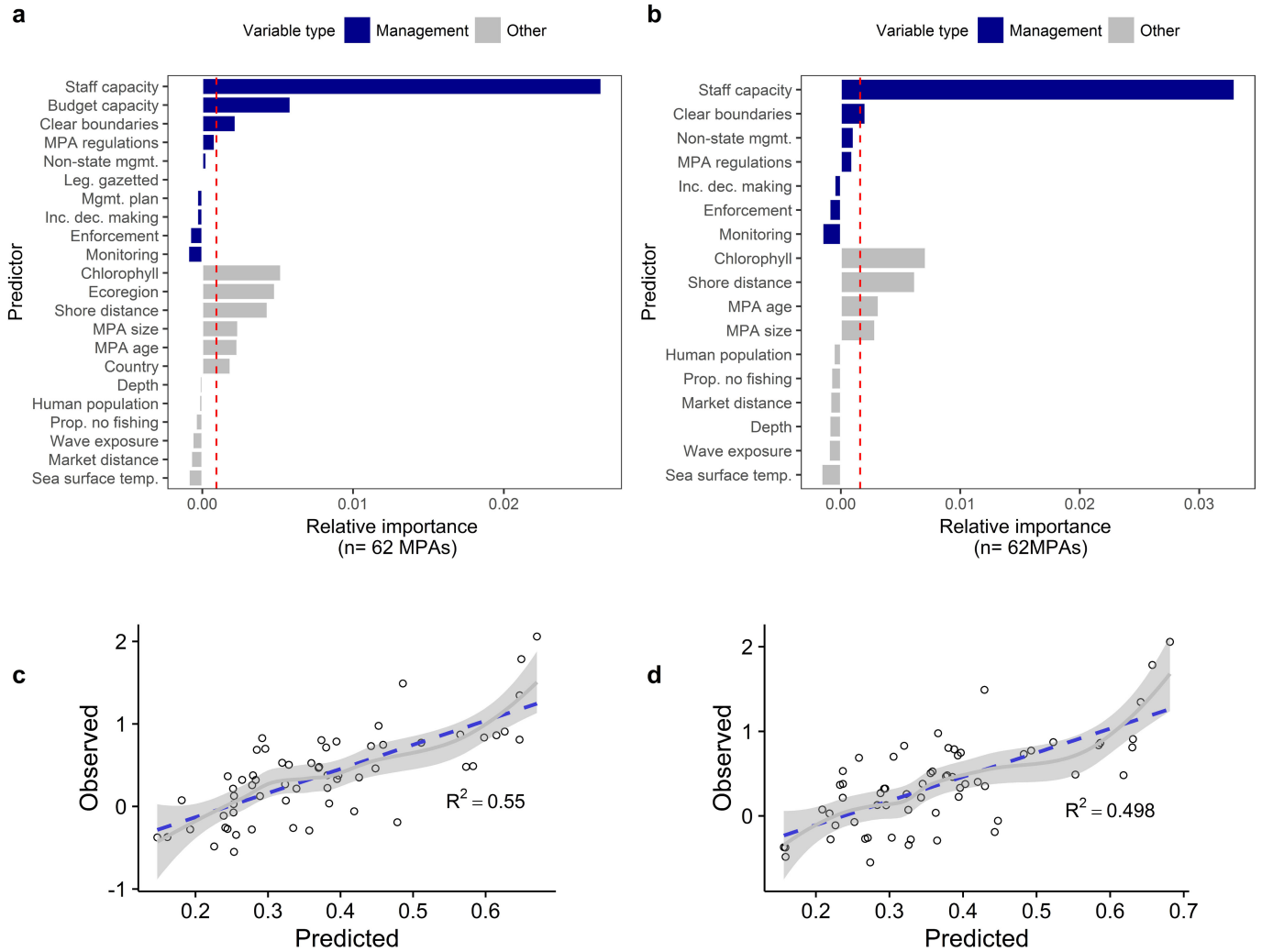

Extended Data Figure 9 | Random forest variable importance plots. Random forest variable importance measures for management (blue bars) and other (non-management; grey bars) variables as they relate to ecological impact in 62 MPAs. **a**, **b**, Results from models with all management indicators (as shown in Fig. 3a in the main text) (**a**) and management indicators with few missing data and not highly correlated with other predictors (that is, excluding legal status, acceptable budget, management plan, country and ecoregion) (**b**). Only values greater than the red dashed line are considered to have non-random importance scores. **c**, **d**, Predicted and observed response ratio values from the random forest models in **a** and **b** respectively, along with the linear fitted line (dashed blue line) and a smoothed LOESS line along with the standard error region (grey line and shaded area). R^2 values for the linear fit are also shown.

View publication stats

© 2017 Macmillan Publishers Limited, part of Springer Nature. All rights reserved.